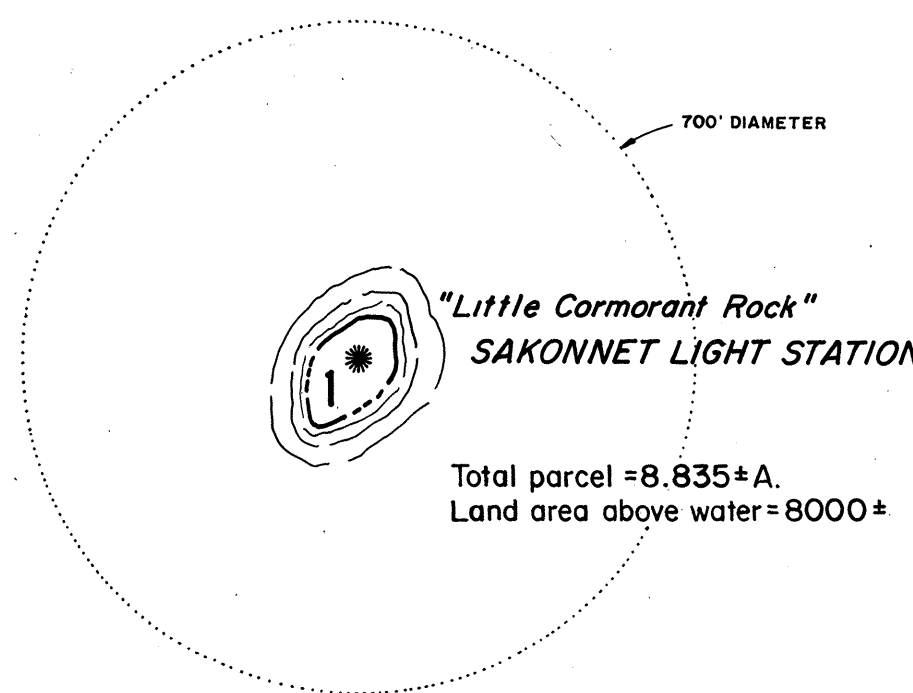


N 136,000
E 861,000

SAKONNET RIVER

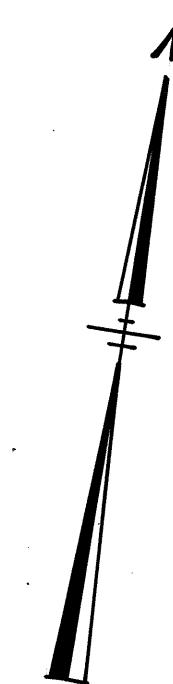
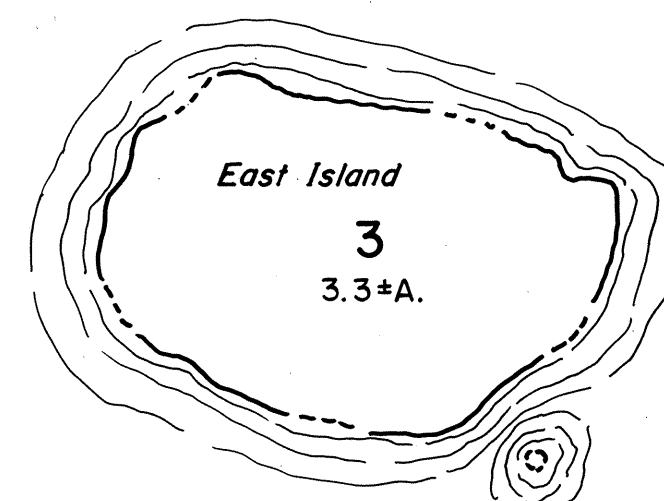
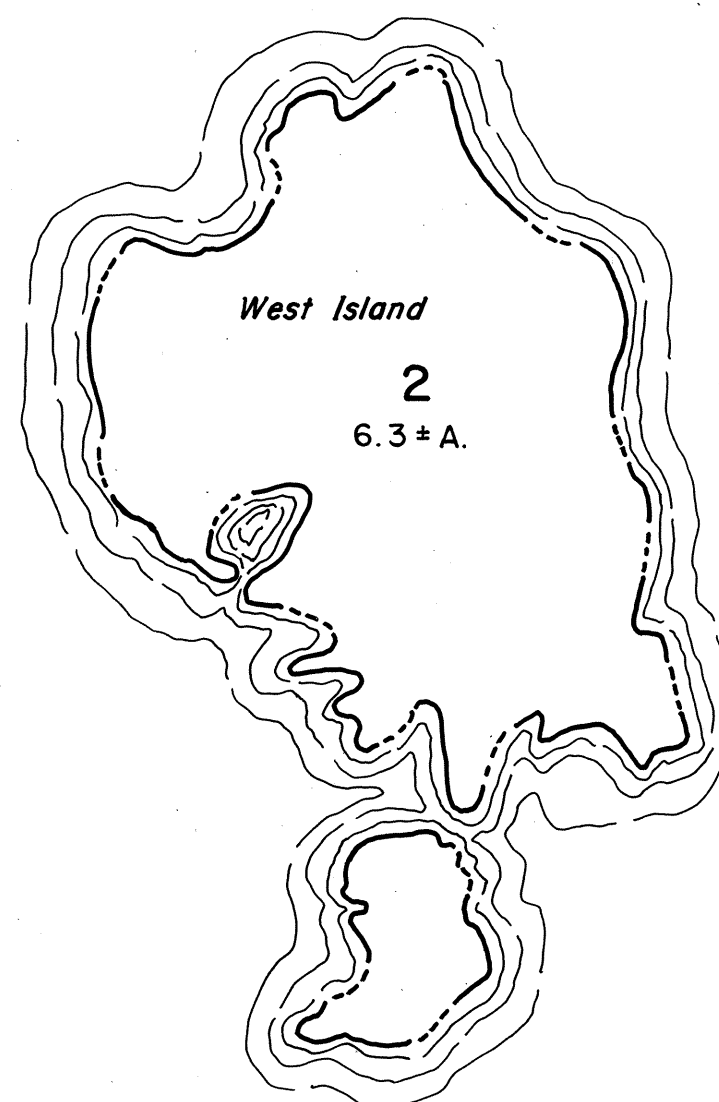
Plat
No. 9

E 861,000
N 136,000



SAKONNET POINT


N 134,000
E 861,000



E 861,000
N 134,000

NOTE:
This plat is a graphical representation of property boundaries and does not establish title nor legal boundaries.

Last revision to master: OCT 22, 1980



ATLANTIC

OCEAN

LITTLE COMPTON

SCALE - 1" = 200'

PREPARED BY STANLEY ENGINEERING, INC.

PLAT 10